

TOUR 58 DE SERBIE

7-10.6.2018

TECHNICAL BOOK

UCI EUROPE TOUR UCI 2.2





Program

7 June Thursday - Banja Vrujci

Hotel Vrujci, Banja Vrujci- 14242

Riders Confirm start 14:00-17:00

Team Managers Meeting 17:00-18:00

Mionica, City Center

Opening Ceremony 19:00

Team Presentation 19:00-20:00

8. June Friday - Mionica

Riders Signature 13:15:13:45

Stage 1 Start 14:00

Winner Ceremony 18:00

9. June Saturday - Banja Vrujci

Riders Signature 13:15:13:45

Stage 2 Start 14:00

Winner ceremony 17:45 - Požarevac

10. June Sunday

Kostolac (Viminacijum)

Riders Signature 10:00 - 10:45

Stage 3 Start 10:50

Winner Ceremony 14:00 - Avala, Belgrade

Office

Serbia Cycling Federation

SRB-11000 Belgrade

Terazije 35

+381.11.3344941

office@bss.rs

Association For Sport

BIH-78000 Banjaluka

Kralja Petra II 162

Tel. +387.66.928988

office@afssport.com

www.afssport.com

Organizer & Partners

Serbia Cycling Federation

Republic of Serbia Gouverment

Belgrade City

Mionica City

Požarevac City

Kostolac Munciaplity

Association For Sport

Race Headquarters

7-8. June

SRB- 14243 Banja Vrujci

Hotel Vrujci

14243 Gornja Toplica

+381.14.3426.118

Accommodation Office

Riders Confirm Start

Numbers collection

Team Managers Meeting

9. June

SRB- 12000 Požarevac

Hotel Dunav

Str. Lenjinova 3,

T. +381.12.530800

10. June

SRB- Belgrade, Avala

Finish zone

Race Direction

President

Branko BANOVIĆ

Serbia Cycling Federation President

General Secretaire

Saša GAJIĆIĆ

office@bss.rs

T.+381.63.8251430

Sport Director

Ivan STEVIĆ

office@bss.rs

T.+381.69.770025

Technical Director

Marketing Director

Vladimir KUVALJA

associationforsport@gmail.com

T.+381.63.8251430

Accommodation

Ms Jelena MOZETIĆ

jelena.mozetic@gmail.com

T.+381.64.1430858

Commissaire Office

Marko ŽIVANOVIĆ

T.+381.62.555763

Radio Tour

Dušan BANOVIĆ

Medical service

Photo Finish & Resultat

Ivo RILOVIĆ

T.+385.97.6217847



Mionica > Mionica 159.0km

3 LAPS 53.0 km



12h
Teams vehicle parking
Radio tour pickup

13h
Teams presentation
Riders signature

13h 40m
Opening Ceremony

14h
Start

18h
Winner Ceremony
Press conferention

Start place
Mionica

Zero kilometr
Mionica

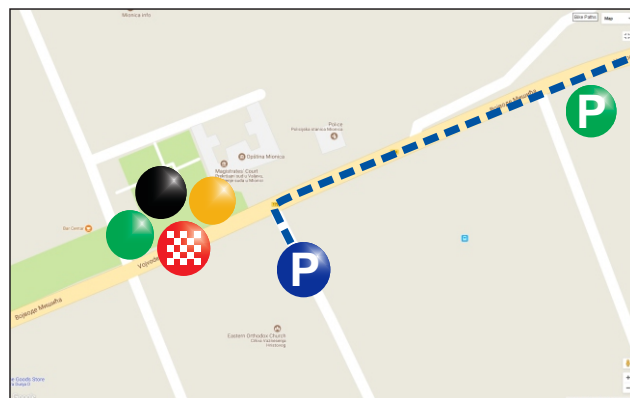
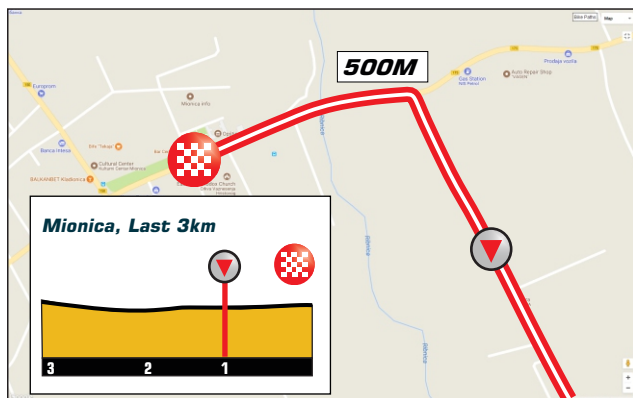

Intermedia Sprint
Mionica 53.0
Mionica 106.0

Mountain Sprint
Maljević 83.0 km
Maljević 136.0 km

Finish
Mionica
Str. Vojvode Mišića

Direction to finish

- Team vehicle parking
- Team vehicle deviation
- Commissaire Office 11-18
- Winner Ceremony 15' after fin.
- Press Centar 14h - 18h
- Finish Line





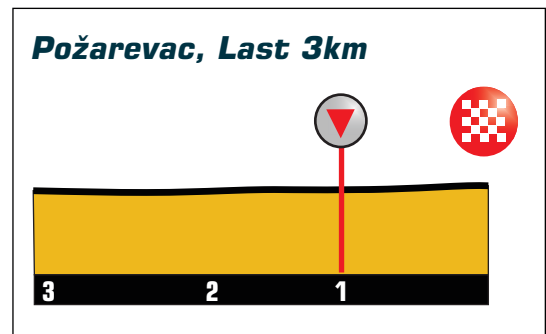
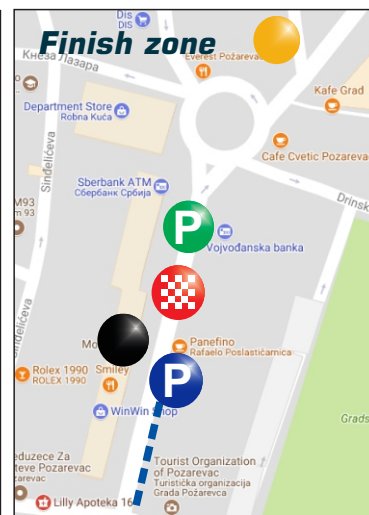
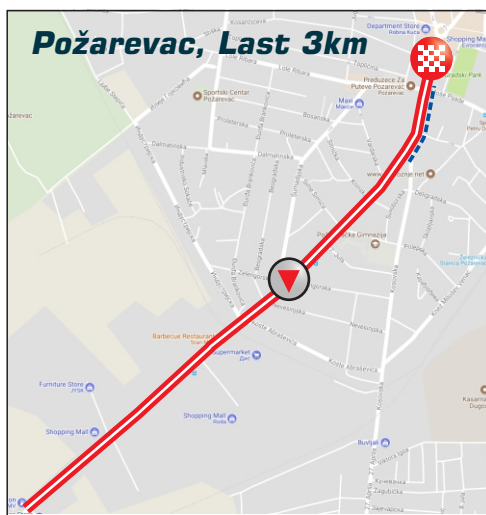

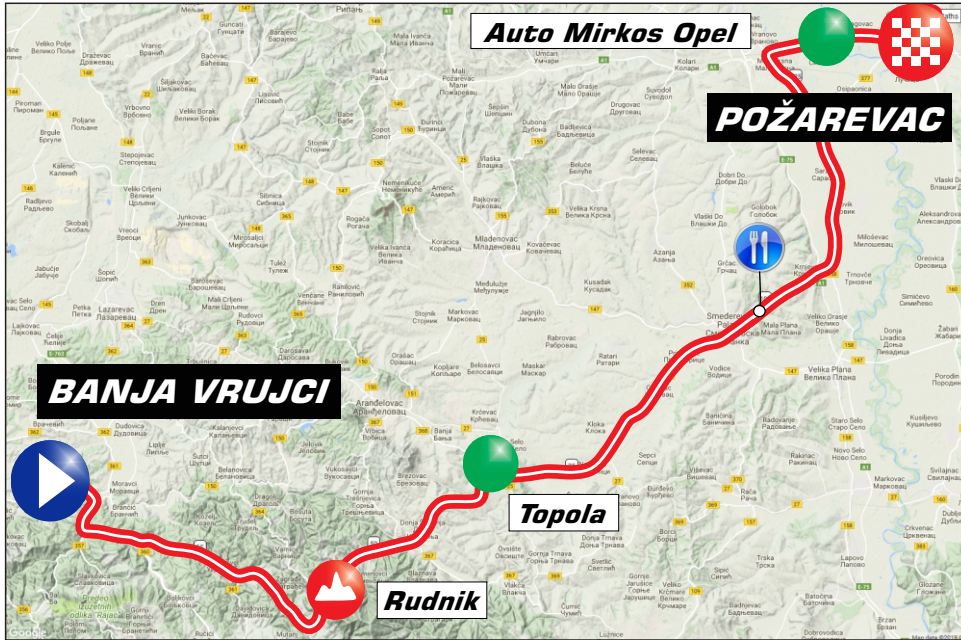
Mionica > Mionica 159.0km

3 LAPS 53.0 km

Alt	43 km/h	46 km/h	Mesto Municipality	Adresa	Put Road	Pravac Direction	Opis	Start	Finish	Inter
169	14:00	14:00	Mionica	Str. Vojvode Mišića	150	Start		0,0	159,0	0,2
169	14:00	14:00	Mionica	Str. Jove Aleksića	150	Turn Right		0,2	158,8	3,8
139	14:05	14:05	Radobić		150			4,0	155,0	3,5
141	14:10	14:10	Divci		150			7,5	151,5	0,2
141	14:11	14:10	Divci		27	Turn Right		7,7	151,3	6,3
129	14:19	14:18	Slovac		27			14,0	145,0	0,6
129	14:20	14:19	Slovac			Turn Right		14,6	144,4	1,4
148	14:21	14:20	Ratkovac					16,0	143,0	5,7
235	14:30	14:28	Nanomir			Turn Right		21,7	137,3	3,3
147	14:34	14:32	Velika Marišta		175			25,0	134,0	4,4
200	14:40	14:38	Maljevići		175	Turn Left		29,4	129,6	0,6
241	14:41	14:39	Maljević		362			30,0	129,0	5,0
248	14:47	14:45	Gornji Mušić			Turn Right		35,0	124,0	4,0
234	14:48	14:50	Dučić					39,0	120,0	4,9
172	15:01	14:57	Banja Vrujci		150			43,9	115,1	8,6
169	15:13	15:09	Mionica		150	Turn Left		52,5	106,5	0,5
169	15:13	15:09	Mionica	Str. Vojvode Mišića	150	IS	Entry 2nd Lap	53,0	106,0	0,2
169	15:13	15:09	Mionica	Str. Jove Aleksića	150	Turn Right		53,2	105,8	3,8
139	15:19	15:14	Radobić		150			57,0	102,0	3,6
141	15:23	15:18	Divci		150			60,6	98,4	0,1
141	15:23	15:18	Divci		27	Turn Right		60,7	98,3	6,3
129	15:33	15:27	Slovac		27			67,0	92,0	0,6
129	15:34	15:28	Slovac			Turn Right		67,6	91,4	1,4
148	15:37	15:30	Ratkovac					69,0	90,0	5,7
235	15:44	15:37	Nanomir			Turn Right		74,7	84,3	3,3
147	15:48	15:41	Velika Marišta		175			78,0	81,0	4,4
200	15:54	15:46	Maljević		175	Turn Left		82,4	76,6	0,6
241	15:54	15:48	Maljević		362	MS		83,0	76,0	5,0
248	16:02	15:54	Gornji Mušić			Turn Right		88,0	71,0	4,0
234	16:09	16:00	Dučić					92,0	67,0	4,9
172	16:14	15:54	Banja Vrujci		150			96,9	62,1	8,6
169	16:26	16:17	Mionica		150	Turn Left		105,5	53,5	0,5
169	16:27	16:18	Mionica	Str. Vojvode Mišića	150	IS	Entry 3rd Lap	106,0	53,0	0,2
169	16:28	16:18	Mionica	Str. Jove Aleksića	150	Turn Right		106,2	52,8	3,8
139	16:33	16:23	Radobić		150			110,0	49,0	3,6
141	16:37	16:27	Divci		150			113,6	45,4	0,1
141	16:39	16:28	Divci		27	Turn Right		113,7	45,3	6,3
129	16:47	16:36	Slovac		27			120,0	39,0	0,6
129	16:47	16:36	Slovac			Turn Right		120,6	38,4	1,4
148	16:51	16:39	Ratkovac					122,0	37,0	5,7
235	16:57	16:46	Nanomir			Turn Right		127,7	31,3	3,3
147	17:02	16:50	Velika Marišta		175			131,0	28,0	4,4
200	17:08	16:56	Maljević		175	Turn Left		135,4	23,6	0,6
241	17:09	16:57	Maljević		362	MS		136,0	23,0	5,0
248	17:16	17:03	Gornji Mušić			Turn Right		141,0	18,0	4,0
234	17:23	17:09	Dučić					145,0	14,0	4,9
172	17:29	17:15	Banja Vrujci		150			149,9	9,1	8,6
169	17:40	17:26	Mionica		150	Turn Left		158,5	0,5	0,5
169	17:40	17:26	Mionica	Str. Vojvode Mišića	150		Finish	159,0	0,0	0,0



Banja Vrujci > Požarevac 157.0km



12h
Teams vehicle parking
Radio tour pickup

13h
Teams presentation
Riders signature

13h 40m
Opening Ceremony

14h
Start

17h 45m
Winner Ceremony

Start place
Banja Vrujci

Zero kilometr
Banja Vrujci

Intermedia Sprint
Topola 59.5 km
Auto Mirkos - Opel 140.0 km

Mountain Sprint
Rudnik 49.0 km

Finish
Požarevac
Str. Tabacka čaršija

- Organisation Parking
- Team vehicle deviation
- Commissaire Office 18-20
- Winner Ceremony 15' after fin.
- Press Centar 14h - 18h
- Finish Line





Banja Vrujci > Požarevac 157.0km

Alt	43 km/h	46 km/h	Mesto Municipality	Adresa	Put Road	Pravac Direction	Opis	Start km	Finish km	Inter km
171	14:00	14:00	Banja Vrujci		150	Start		0,0	157,0	0,3
171	14:00	14:00	Banja Vrujci		150	Turn right		0,3	156,7	8,7
180	14:12	14:11	Ljig	Str. Darka Miloševića	150			9,0	148,0	1,0
180	14:13	14:12	Ljig	Str. Karađorđeva	150			10,0	147,0	1,0
180	14:14	14:13	Ljig	Str. Ravnogorska	22	Turn right		11,0	146,0	19,0
264	14:42	14:39	Reljinci		22			30,0	127,0	10,9
632	14:57	14:53	Rudnik		152	MS		40,9	116,1	11,9
278	15:13	15:09	Gornja Šatornja		152			52,8	104,2	5,2
250	15:20	15:15	Topola	Municipality	152			58,0	99,0	1,5
250	15:21	15:16	Topola	Bul. Vožda Karađorđa	152	IS		59,5	97,5	0,5
250	15:21	15:16	Topola	Municipality	152	Turn Right		60,0	97,0	17,0
144	15:47	15:40	Natalinci	Municipality	27	Turn left		77,0	80,0	18,0
130	16:00	15:53	Cerovac	Municipality	156			86,0	71,0	9,6
114	16:12	16:03	Smeder. Palanka	Str. Karađorđeva		Turn right		95,0	62,0	0,6
114	16:12	16:03	Smeder. Palanka	Str. Francuska		Keep left		95,6	61,4	0,4
114	16:13	16:04	Smeder. Palanka	Str. Đoke Pavlovića		Turn left		96,0	61,0	1,0
114	16:14	16:05	Smeder. Palanka	Str. Kneza Miloša				97,0	60,0	8,0
114	16:26	16:16	Krnjevo		354			105,0	52,0	11,0
83	16:41	16:31	Saraorci		158			116,0	41,0	12,0
76	16:58	16:46	Mala Krsna		158			128,0	29,0	1,0
76	16:59	16:47	Mala Krsna		158	Turn right		129,0	28,0	9,0
82	17:12	17:00	Požarevac	Municipality	33			138,0	19,0	2,0
82	17:16	17:02	Požarevac	Opel - Auto Mirkos	33	IS		140,0	17,0	1,0
82	17:16	17:03	Požarevac	Str. Đure Đakovića		Keep right		141,0	16,0	3,0
82	17:21	17:07	Požarevac	Str. Čede Vasovića				144,0	13,0	1,0
82	17:21	17:08	Požarevac	Str. Tabačka Čaršija				145,0	12,0	0,5
82	17:22	17:09	Požarevac	Str. Tabačka Čaršija		Entry Lap		145,5	11,5	0,5
82	17:23	17:09	Požarevac	Str. Tabačka Čaršija		Roundabout	2nd Exit	146,0	11,0	0,5
82	17:23	17:09	Požarevac	Str. Lenjinova		Turn left		146,5	10,5	0,0
82	17:23	17:09	Požarevac	Str. Takovska				146,5	10,5	0,5
82	17:24	17:11	Požarevac	Str. Nemanjina		Turn left		147,0	10,0	0,5
82	17:24	17:11	Požarevac	Str. Moravska				147,5	9,5	1,5
82	17:27	17:14	Požarevac	Str. Moravska	34	Turn left		149,0	8,0	2,0
82	17:31	17:16	Požarevac		34	Keep right		151,0	6,0	2,0
82	17:34	17:19	Požarevac	Municipality	33			153,0	4,0	2,0
82	17:37	17:22	Požarevac	Str. Đure Đakovića		Keep right		155,0	2,0	1,0
82	17:38	17:23	Požarevac	Str. Čede Vasovića				156,0	1,0	0,5
82	17:38	17:23	Požarevac	Str. Tabačka Čaršija				156,5	0,5	0,5
82	17:39	17:24	Požarevac	Str. Tabačka Čaršija		Finish		157,0	0,0	0,0



Kostolac (Viminacijum) > Beograd (Avala) 113.0km

9h 45min
Teams presentation
Radio pickup
Riders signature

10h 50m
Start unofficial

14h 00m
Winner Ceremony



Start place
Kostolac (Viminacijum)

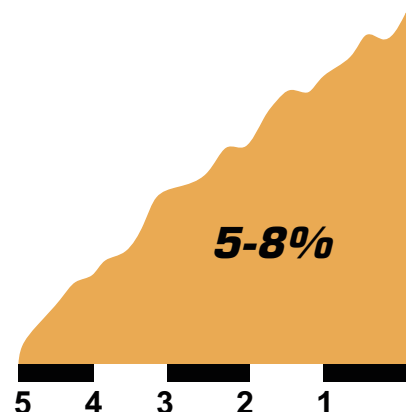
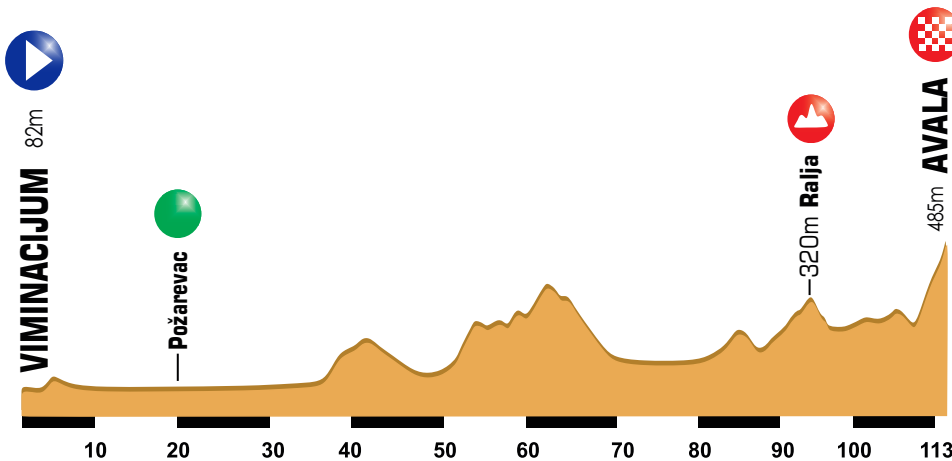
Zero kilometr
Kostolac 5km

Intermedia Sprint
Požarevac
Auto Mirkos Opel 18.5 km

Mountain Sprint
Ralja 90.0 km

Finish
Beograd
Avala Mountain

Direction to finish
Požarevac - Avala (Beograd)





Kostolac (Viminacijum) > Beograd (Avala) 113.0km

Alt	43 km/h	46 km/h	Mesto Municipality	Adresa	Put Road	Pravac Direction	Opis	Start km	Finish km	Inter km
82	10:50	10:50	Viminacijum				Start	0,0	0,0	0,0
82			Kostolac	Municipality		Turn left		0,0	113,0	0,0
82	11:00	11:00	Kostolac	Str. Karađorđeva	159	Turn right	Official start	0,0	113,0	8,0
82	11:11	11:10	Čirikovac	Municipality	159			8,0	105,0	2,0
82	11:13	11:13	Požarevac	Municipality	33	Turn right		10,0	103,0	8,5
82	11:25	11:24	Požarevac	Municipality	33	IS	Opel - A. Mirkos	18,5	94,5	10,5
90	11:41	11:39	Mala Krsna	Municipality	33	Turn right		29,0	84,0	2,0
90	11:42	11:40	Vranovo	Municipality	158	Turn left		33,0	80,0	0,5
120	11:43	11:41	Smed. Ralja	Municipality	14	Turn right		31,0	82,0	2,5
120	11:47	11:44	Smed. Ralja	Municipality	153	Turn left		33,5	79,5	6,5
213	11:55	11:51	Petrijevo	Municipality	155	Turn left		40,0	73,0	3,0
139	12:00	11:56	Vodanj	Municipality	155			43,0	70,0	15,0
357	12:20	12:15	Dubona	Municipality	155			58,0	55,0	10,0
154	12:33	12:28	Mladenovac	Municipality	155			68,0	45,0	1,0
154	12:34	12:28	Mladenovac	Municipality	25	Turn right		69,0	44,0	21,0
320	13:05	12:58	Ralja	Municipality	149	MS		90,0	23,0	5,0
300	13:10	13:03	Trešnja		149			95,0	18,0	5,0
270	13:19	13:11	Beograd	Municipality	149			100,0	13,0	9,0
264	13:32	13:22	Beograd	Municipality	149	Turn right	Climbing start	109,0	4,0	4,0
475	13:40	13:27	Beograd - Avala	Avala Mountain		Finish	7%	113,0	0,0	0,0